

14
 14
 14

PARCEL NUMBER	MAP SHEET	BUILDING	UNIT	MASTER PARCEL	STREET ADDRESS
900- 014-001	1431	1401	1	189-180-006-0	#1101 Ptarmigan Dr.
014-002	1	" "	2	" " "	" " "
014-003	4	" "	3	" " "	" " "
014-004	7	" "	4	" " "	" " "
014-005	4	1402	1	189-180-006-0	#1109 " "
014-006	2	" "	2	" " "	" " "
014-007	0	" "	3	" " "	" " "
014-008	8	" "	4	" " "	" " "
014-009	6	1403	1	189-180-006-0	#1117 " "
014-010	4	" "	2	" " "	" " "
014-011	2	" "	3	" " "	" " "
014-012	0	" "	4	" " "	" " "
014-013	8	" "	5	" " "	" " "
014-014	6	" "	6	" " "	" " "
900- 014-015	3	1404	1	189-180-006-0	#1129 Ptarmigan Dr.
014-016	1	" "	2	" " "	" " "
014-017	9	" "	3	" " "	" " "
014-018	7	" "	4	" " "	" " "
014-019	5	1405	1	189-180-006-0	#1137 " "
014-020	3	" "	2	" " "	" " "
014-021	1	1406	1	189-180-006-0	#1141 " "
014-022	9	" "	2	" " "	" " "
014-023	7	" "	3	" " "	" " "
014-024	5	" "	4	" " "	" " "
014-025	2	" "	5	" " "	" " "
014-026	0	" "	6	" " "	" " "
014-027	8	1407	1	189-180-006-0	#1201 " "
014-028	6	" " "	2	" " "	" " "
014-029	4	" " "	3	" " "	" " "
014-030	2	" " "	4	" " "	" " "
014-031	0	1408	1	189-180-006-0	#1209 " "
014-032	8	" " "	2	" " "	" " "
014-033	6	" " "	3	" " "	" " "
014-034	4	" " "	4	" " "	" " "

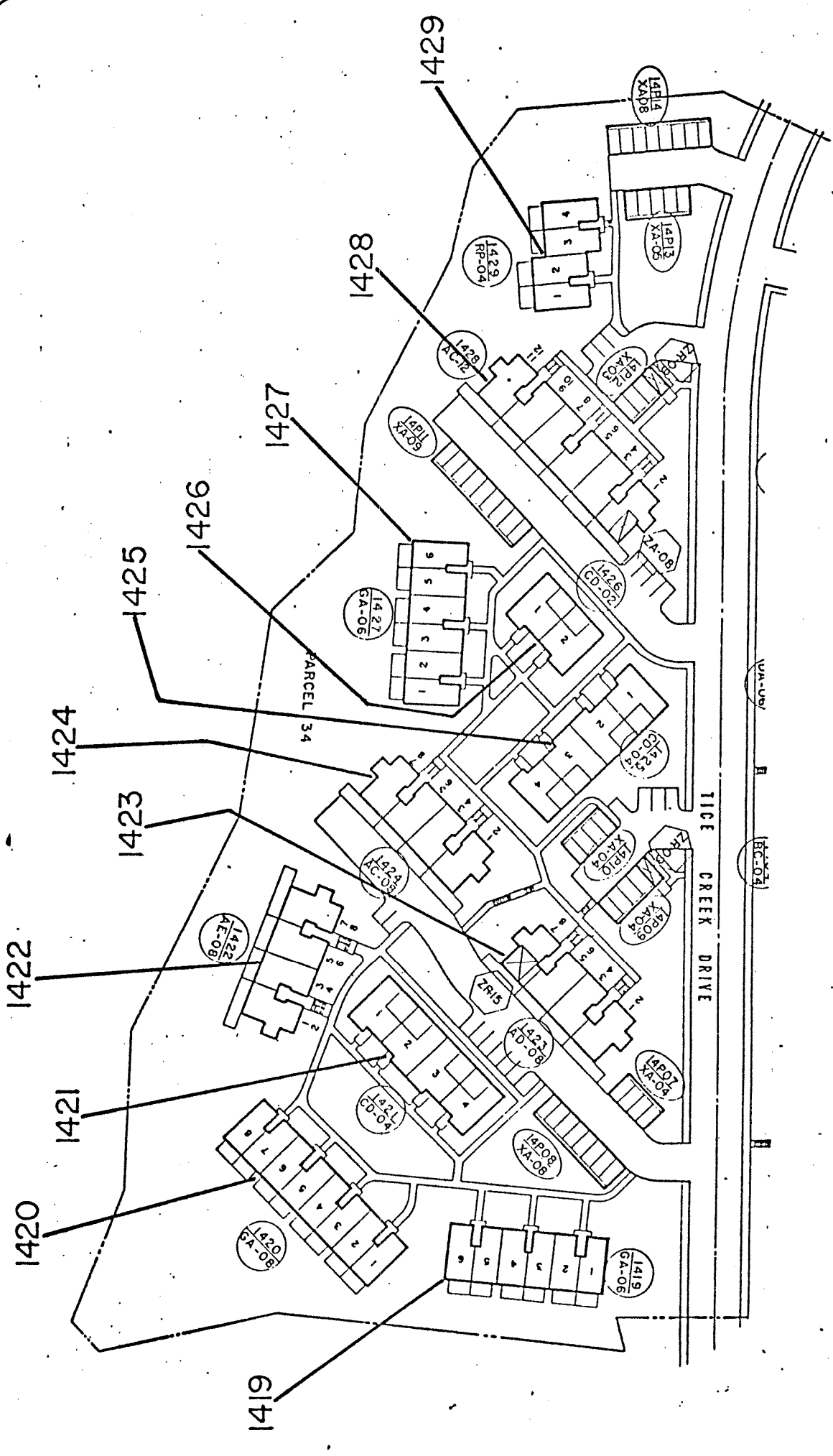

PARCEL NUMBER	MAP SHEET	BUILDING	UNIT	MASTER PARCEL	STREET ADDRESS
900-014-035-14S1		1409	1	189-180-006-0	#1301 Ftarmigan Dr.
014-036-9		" " "	2	" " "	" " "
014-037-7		" " "	3	" " "	" " "
014-038-5		" " "	4	" " "	" " "
014-039-3		" " "	5	" " "	" " "
014-040-1		" " "	6	" " "	" " "
014-041-9		" " "	7	" " "	" " "
014-042-7		" " "	8	" " "	" " "
014-043-5		1410	1	189-180-006-0	#1317 " "
014-044-3		" " "	2	" " "	" " "
014-045-0		" " "	3	" " "	" " "
014-046-8		" " "	4	" " "	" " "
014-047-6		" " "	5	" " "	" " "
014-048-4		" " "	6	" " "	" " "
014-049-2		" " "	7	" " "	" " "
014-050-0		" " "	8	" " "	" " "
900-014-051-8		1411	1	189-180-006-0	#1333 Ftarmigan Dr
014-052-6		" " "	2	" " "	" " "
014-053-4		" " "	3	" " "	" " "
014-054-2		" " "	4	" " "	" " "
014-055-9		" " "	5	" " "	" " "
014-056-7		" " "	6	" " "	" " "
014-057-5		" " "	7	" " "	" " "
014-058-3		" " "	8	" " "	" " "
014-059-1		1412	1	189-180-006-0	#1349 " "
014-060-9		" " "	2	" " "	" " "
014-061-7		" " "	3	" " "	" " "
014-062-5		" " "	4	" " "	" " "
014-063-3		" " "	5	" " "	" " "
014-064-1		" " "	6	" " "	" " "
014-065-8		" " "	7	" " "	" " "
014-066-6		" " "	8	" " "	" " "
014-067-4		1413	1	189-180-006-0	#1401 " "
014-068-2		" " "	2	" " "	" " "
014-069-0		1414	1	189-180-006-0	#1405 " "
014-070-8		" " "	2	" " "	" " "

PARCEL NUMBER	MAP SHEET	BUILDING	UNIT	MASTER PARCEL	STREET ADDRESS
900- 14-071- ⁶	14S1	1415	1	189-180-005-0	#1409 Ptarmigan
14-072- ⁴		" " "	2	" " "	" " " Lane
14-073- ²		1416	1	189-180-006-0	#1413 " "
14-074- ⁰		" " "	2	" " "	" " "
14-075- ⁷		" " "	3	" " "	" " "
14-076- ⁵		" " "	4	" " "	" " "
14-077- ³		" " "	5	" " "	" " "
14-978- ¹		" " "	6	" " "	" " "
14-079- ⁹		" " "	7	" " "	" " "
14-080- ⁷		" " "	8	" " "	" " "
900- 014-081- ⁵		1417	1	189-180-006-0	#3273 Tice Creek
082- ³		"	2	" " "	" " " Dr.
083- ¹		"	3	" " "	" " "
084- ⁹		"	4	" " "	" " "
014-085- ⁶		1418	1	189-180-005-2	#3265 " "
086- ⁴		"	2	" " "	" " "
087- ¹		"	3	" " "	" " "
088- ⁰		"	4	" " "	" " "
014-089- ⁸	14S2	1419	1	189-180-005-2	#3100 " "
090- ⁶		"	2	" " "	" " "
091- ⁴		"	3	" " "	" " "
092- ²		"	4	" " "	" " "
093- ⁰		"	5	" " "	" " "
094- ⁸		"	6	" " "	" " "
014-095- ⁵		1420	1	189-180-005-2	#3112 " "
096- ³		"	2	" " "	" " "
097- ¹		"	3	" " "	" " "
098- ⁹		"	4	" " "	" " "
099- ⁷		"	5	" " "	" " "
100- ³		"	6	" " "	" " "
101- ¹		"	7	" " "	" " "
102- ⁹		"	8	" " "	" " "
014-103- ⁷		1421	1	189-180-005-2	#3128 " "
104- ⁵		"	2	" " "	" " "
105- ²		"	3	" " "	" " "
106- ⁰		"	4	" " "	" " "

PARCEL NUMBER	MAP SHEET	BUILDING	UNIT	MASTER PARCEL	STREET ADDRESS
900-014-107-8	1432	1422	1	189-180-005-2	#3136 Tice Creek Dr.
108-6	"	"	2	" " "	" " "
109-4	"	"	3	" " "	" " "
110-2	"	"	4	" " "	" " "
111-0	"	"	5	" " "	" " "
112-8	"	"	6	" " "	" " "
113-6	"	"	7	" " "	" " "
114-4	"	"	8	" " "	" " "
014-115-1	1423	1423	1	189-180-005-2	#3152 " "
116-9	"	"	2	" " "	" " "
117-7	"	"	3	" " "	" " "
118-5	"	"	4	" " "	" " "
119-3	"	"	5	" " "	" " "
120-1	"	"	6	" " "	" " "
121-9	"	"	7	" " "	" " "
122-7	"	"	8	" " "	" " "
014-123-5	1424	1424	1	189-180-005-2	#3168 " "
124-3	" "	" "	2	" " "	" " "
125-0	" "	" "	3	" " "	" " "
126-8	" "	" "	4	" " "	" " "
127-6	" "	" "	5	" " "	" " "
128-4	" "	" "	6	" " "	" " "
129-2	" "	" "	7	" " "	" " "
130-0	" "	" "	8	" " "	" " "
900-014-131-8	1425	1425	1	189-180-005-2	#3200 Tice Creek Dr.
132-6	"	"	2	" " "	" " "
133-4	"	"	3	" " "	" " "
134-2	"	"	4	" " "	" " "
014-135-9	1426	1426	1	189-180-005-2	#3208 " "
136-7	"	"	2	" " "	" " "
014-137-5	1427	1427	1	189-180-005-2	#3212 " "
138-3	"	"	2	" " "	" " "
139-1	"	"	3	" " "	" " "
140-9	"	"	4	" " "	" " "
141-7	"	"	5	" " "	" " "
142-5	"	"	6	" " "	" " "

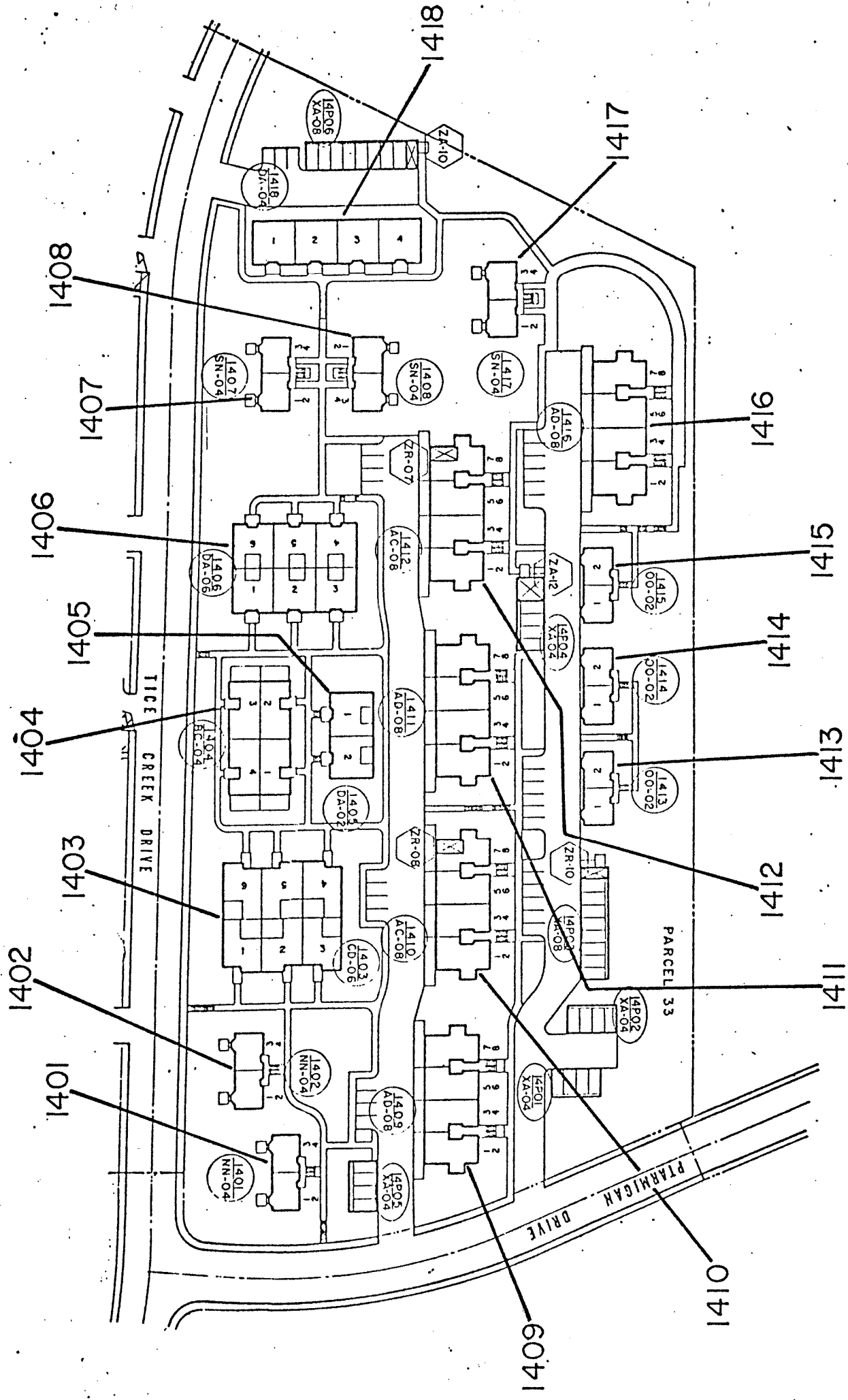
PARCEL NUMBER	MAP SHEET	BUILDING	BLKT	MASTER PARCEL	STREET ADDRESS
900-014-143	3 1432	1428	1	189-180-005-2	#3224 Tice Creek
144	1	"	2	" " "	" " " Dr.
145	8	"	3	" " "	" " "
146	6	"	4	" " "	" " "
147	4	"	5	" " "	" " "
148	2	"	6	" " "	" " "
149	0	"	7	" " "	" " "
150	8	"	8	" " "	" " "
151	6	"	9	" " "	" " "
152	4	"	10	" " "	" " "
153	2	"	11	" " "	" " "
154	0	"	12	" " "	" " "
014-155	7	1429	1	189-180-005-2	#3248 " "
156	5	"	2	" " "	" " "
157	3	"	3	" " "	" " "
158	1	"	4	" " "	" " "

ROSSMOOR (MUTUAL 14)
900-014-089 THRU 900-014-158
SRM 189-180-005



ON MULTI-LEVEL BUILDINGS
"EVEN" NUMBERED UNITS ARE ON FIRST LEVEL
"ODD" NUMBERED UNITS ARE ON SECOND LEVEL

ROSSMOOR (MUTUAL 14)
900-014-001 THRU 900-014-088
SRM 189-180-006



ON MULTI-LEVEL BUILDINGS
"EVEN" NUMBERED UNITS ARE ON FIRST LEVEL
"ODD" NUMBERED UNITS ARE ON SECOND LEVEL