

12  
12

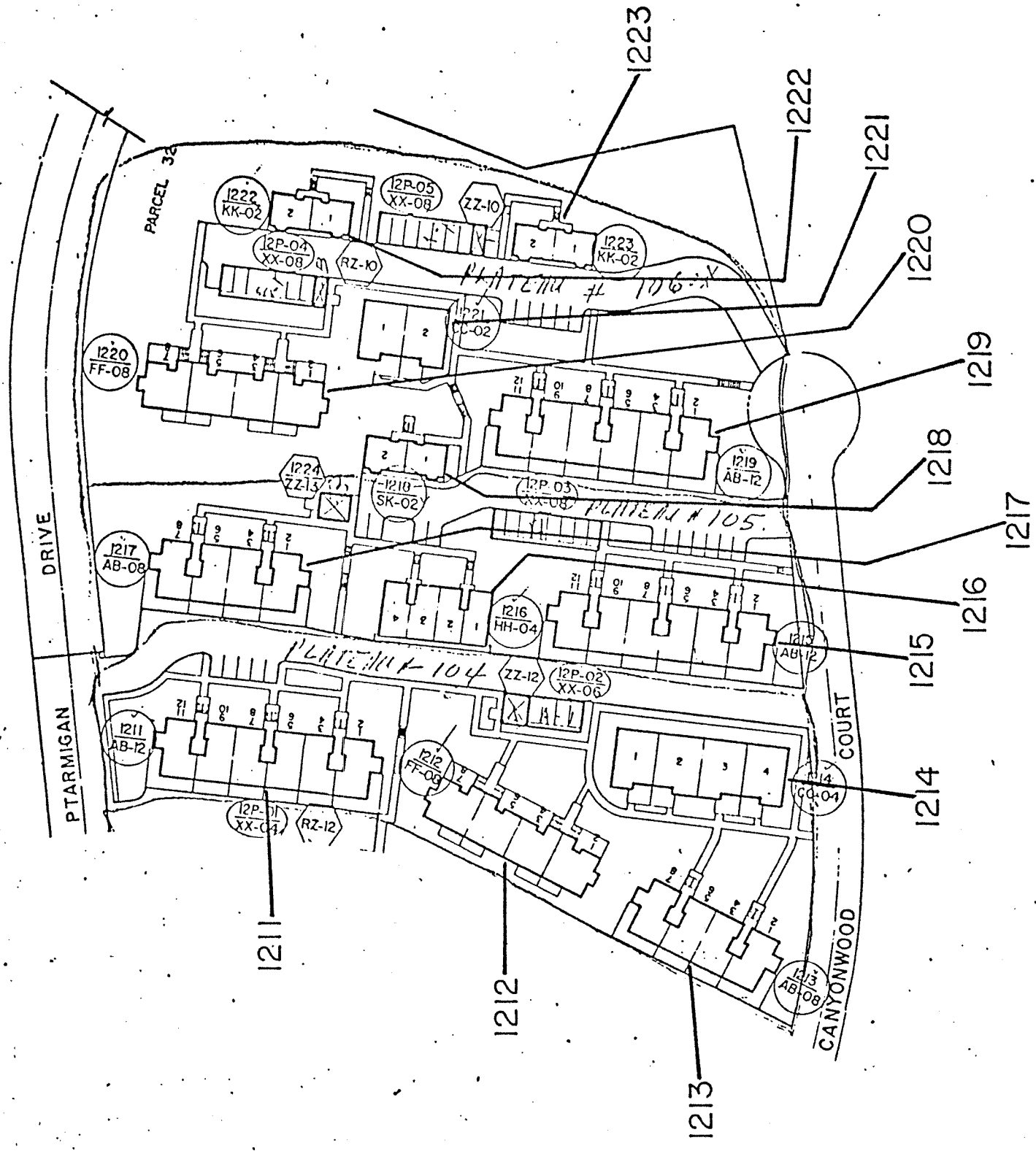
PARCEL NUMBER	MAP SHEET	BUILDING	UNIT	MASTER PARCEL	STREET ADDRESS
900-12-001-	12S1	1201	1	189-180-004-5	#1100 Ftarmigan Dr.
12-002-	3	" "	2	" " "	" " "
12-003-	1	" "	3	" " "	" " "
12-004-	7	" "	4	" " "	" " "
12-005-	6	" "	5	" " "	" " "
12-006-	4	" "	6	" " "	" " "
12-007-	2	1202	1	180-180-004-5	#1117 Canyonwood Dr.
12-008-	0	" "	2	" " "	" " "
12-009-	8	" "	3	" " "	" " "
12-010-	6	" "	4	" " "	" " "
12-011-	4	1203	1	180-180-004-5	#1109 " "
12-012-	2	" "	2	" " "	" " "
12-013-	0	" "	3	" " "	" " "
12-014-	8	" "	4	" " "	" " "
12-015-	5	1204	1	189-180-004-5	#1101 " "
12-016-	3	" "	2	" " "	" " "
12-017-	1	" "	3	" " "	" " "
12-018-	9	" "	4	" " "	" " "
12-019-	7	#1205	1	189-180-004-5	#1201 " "
12-020-	5	" " "	2	" " "	" " "
12-021-	3	" " "	3	" " "	" " "
12-022-	1	" " "	4	" " "	" " "
12-023-	9	" " "	5	" " "	" " "
12-024-	7	" " "	6	" " "	" " "
12-025-	4	" " "	7	" " "	" " "
12-026-	2	" " "	8	" " "	" " "
12-027-	0	" " "	9	" " "	" " "
12-028-	8	" " "	10	" " "	" " "
12-029-	6	" " "	11	" " "	" " "
12-030-	4	" " "	12	" " "	" " "
900-012-031-	2	1206	1	189-180-004-5	#1200 Ftarmigan Dr.
012-032-	0	" " "	2	" " "	" " "
012-033-	8	" " "	3	" " "	" " "
012-034-	6	" " "	4	" " "	" " "

PARCEL NUMBER	MAP SHEET	BUILDING	UNIT	MASTER PARCEL	STREET ADDRESS
	3				
900- 012-035	12S1	1207	1	189-180-004-5	#1300 Ftarmigan
012-036	-1	" " "	2	" " "	" " " Dr.
012-037	-9	" " "	3	" " "	" " "
012-038	-7	" " "	4	" " "	" " "
012-039	-5	" " "	5	" " "	" " "
012-040	-3	" " "	6	" " "	" " "
012-041	-1	" " "	7	" " "	" " "
012-042	-9	" " "	8	" " "	" " "
					7
12-043	-7	#1208	1	189-180-004-5	#1317 Canyonwood Ct
12-044	-5	" " "	2	" " "	" " "
12-045	-2	" " "	3	" " "	" " "
12-046	-0	" " "	4	" " "	" " "
12-047	-8	#1209	1	189-180-004-5	#1301 " "
12-048	-6	" " "	2	" " "	" " "
12-049	-4	" " "	3	" " "	" " "
12-050	-2	" " "	4	" " "	" " "
12-051	-0	" " "	5	" " "	" " "
12-052	-8	" " "	6	" " "	" " "
12-053	-6	" " "	7	" " "	" " "
12-054	-4	" " "	8	" " "	" " "
900- 012-055	-1	1210	1	189-180-004-5	#1310 Ftarmigan Dr.
012-056	-9	" " "	2	" " "	" " "
012-057	12S2	1211	1	189-180-004-5	#1400 " "
012-058	-5	" " "	2	" " "	" " "
012-059	-3	" " "	3	" " "	" " "
012-060	-1	" " "	4	" " "	" " "
012-061	-9	" " "	5	" " "	" " "
012-062	-7	" " "	6	" " "	" " "
012-063	-5	" " "	7	" " "	" " "
012-064	-3	" " "	8	" " "	" " "
012-065	-0	" " "	9	" " "	" " "
012-066	-8	" " "	10	" " "	" " "
012-067	-6	" " "	11	" " "	" " "
012-068	-4	" " "	12	" " "	" " "
12-069	-2	1212	1	189-180-004-5	#1425 Canyonwood
12-070	-0	" " "	2	" " "	" " " Ct.
12-071	-8	" " "	3	" " "	" " "
12-072	-6	" " "	4	" " "	" " "
12-073	-4	" " "	5	" " "	" " "
12-074	-2	" " "	6	" " "	" " "
12-075	-9	" " "	7	" " "	" " "
12-076	-7	" " "	8	" " "	" " "

PARCEL NUMBER	MAP SHEET	BUILDING	UNIT	MASTER PARCEL	STREET ADDRESS
900- 12-077-5	12S2	#1213	1	189-180-004-5	#1401 Ptarmigan Dr.
12-078-3		" " "	2	" " "	" " "
12-079-1		" " "	3	" " "	" " "
12-080-9		" " "	4	" " "	" " "
12-081-7		" " "	5	" " "	" " "
12-082-5		" " "	6	" " "	" " "
12-083-3		" " "	7	" " "	" " "
12-084-1		" " "	8	" " "	" " "
12-085-8		1214	1	189-180-004-5	#1417 " "
12-086-6		" " "	2	" " "	" " "
12-087-4		" " "	3	" " "	" " "
12-088-2		" " "	4	" " "	" " "
12-089-0		1215	1	189-180-004-5	#1501 " "
12-090-8		" " "	2	" " "	" " "
12-091-6		" " "	3	" " "	" " "
12-092-4		" " "	4	" " "	" " "
12-093-2		" " "	5	" " "	" " "
12-094-0		" " "	6	" " "	" " "
12-095-7		" " "	7	" " "	" " "
12-096-5		" " "	8	" " "	" " "
12-097-3		" " "	9	" " "	" " "
12-098-1		" " "	10	" " "	" " "
900- 12-099-9		1215	11	189-180-004-5	1501 Ptarmigan Dr.
12-100-5		" " "	12	" " "	" " "
12-101-3		1216	1	189-180-004-5	#1525 " "
12-102-1		" " "	2	" " "	" " "
12-103-9		" " "	3	" " "	" " "
12-104-7		" " "	4	" " "	#1537 " " "
12-105-4		1217	1	189-180-004-5	" " " " "
12-106-2		" " "	2	" " "	" " " " "
12-107-0		" " "	3	" " "	" " " " "
12-108-8		" " "	4	" " "	" " " " "
12-109-6		" " "	5	" " "	" " " " "
12-110-4		" " "	6	" " "	" " " " "
12-111-2		" " "	7	" " "	" " " " "
12-112-0		" " "	8	" " "	" " " " "
12-113-8		1218	1	189-180-004-5	1533 " "
12-114-6		" " "	2	189-180-004-5	" " " " "

PARCEL NUMBER		MAP SHEET	BUILDING	UNIT	MASTER PARCEL	STREET ADDRESS	
900-	12-115-3	12S2	1219	1	189-180-004-5	#1601	Canyonwood Ct
	12-116-1		" " "	2	" " "	" " "	
	12-117-4		" " "	3	" " "	" " "	
	12-118-7		" " "	4	" " "	" " "	
	12-119-5		" " "	5	" " "	" " "	
	12-120-3		" " "	6	" " "	" " "	
	12-121-1		" " "	7	" " "	" " "	
	12-122-9		" " "	8	" " "	" " "	
	12-123-7		" " "	9	" " "	" " "	
	12-124-5		" " "	10	" " "	" " "	
	12-125-2		" " "	11	" " "	" " "	
	12-126-0		" " "	12	" " "	" " "	
	12-127-8		#1220	1	189-180-004-5	#1641	" "
	12-128-6		" " "	2	" " "	" " "	
	12-129-4		" " "	3	" " "	" " "	
	12-130-2		" " "	4	" " "	" " "	
	12-131-0		" " "	5	" " "	" " "	
	12-132-8		" " "	6	" " "	" " "	
	12-133-6		" " "	7	" " "	" " "	
	12-134-4		" " "	8	" " "	" " "	
900-	12-135-1		1221	1	189-180-004-5	#1633	" "
	12-136-9		" " "	2	189-180-004-5	" " "	
	12-137-7		1222	1	189-180-004-5	#1637	" "
	12-138-5		" " "	2	" " "	" " "	
	12-139-3		1223	1	189-180-004-5	#1625	" "
	12-140-1		" " "	2	" " "	" " "	

ROSSMOOR (MUTUAL 12)  
900-012-057 THRU 900-012-140  
POR. SRM 189-180-004

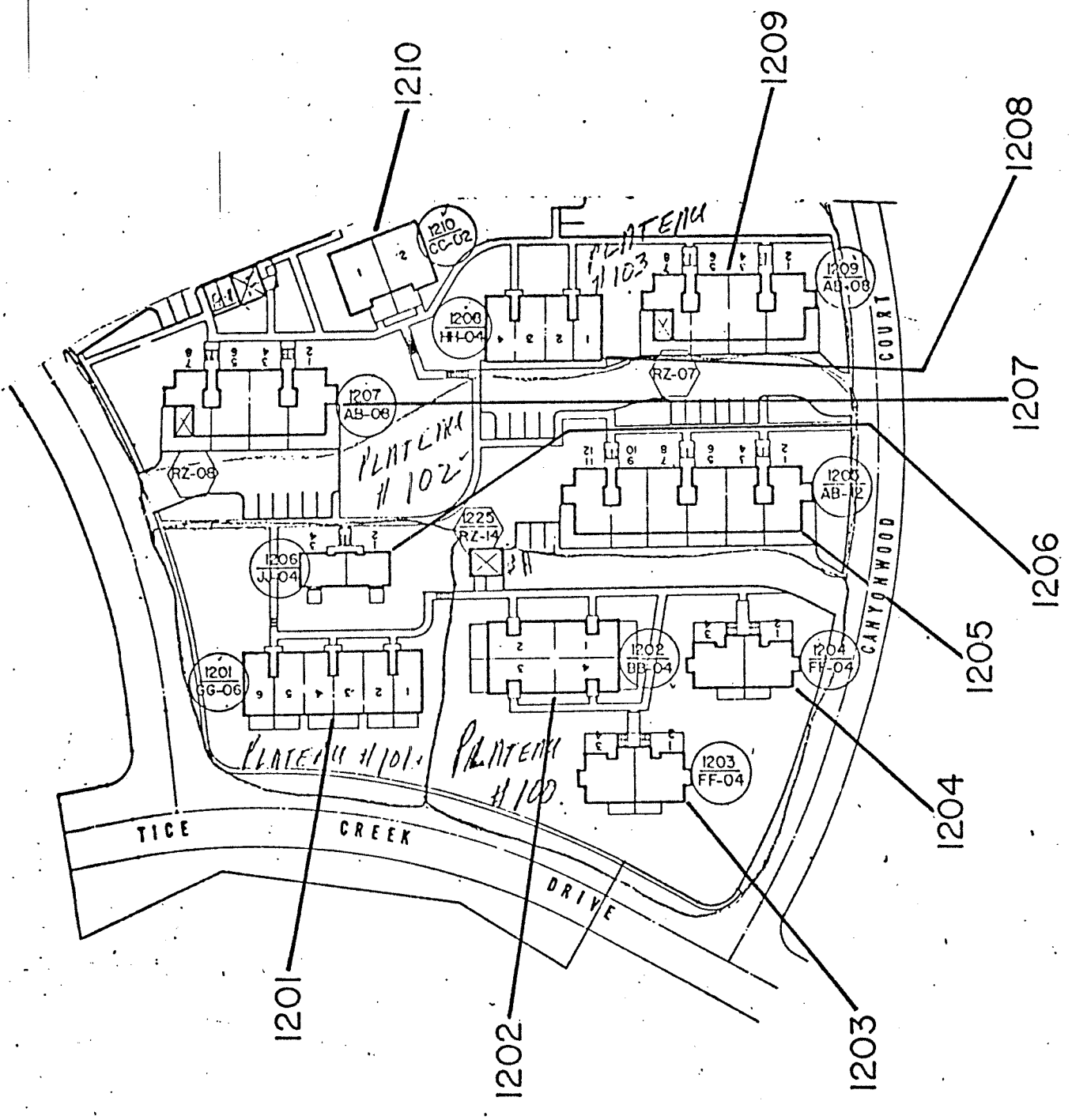
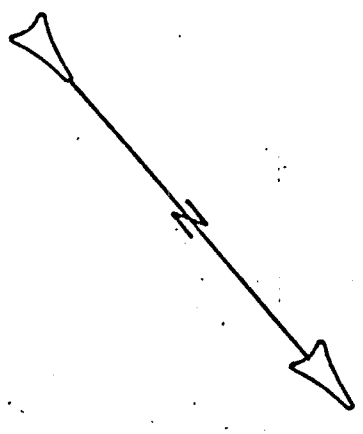


ON MULTI-LEVEL BUILDINGS

"EVEN" NUMBERED UNITS ARE ON FIRST LEVEL

"ODD" NUMBERED UNITS ARE ON SECOND LEVEL

ROSSMOOR (MUTUAL 12)  
900-012-001 THRU 900-012-056  
POR. SRM 189-180-004



ON MULTI-LEVEL BUILDINGS  
"EVEN" NUMBERED UNITS ARE ON FIRST LEVEL  
"ODD" NUMBERED UNITS ARE ON SECOND LEVEL