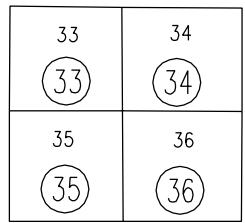


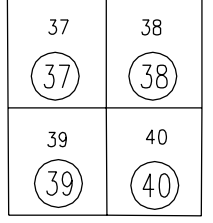
13

N12° 11'27"W
575.78

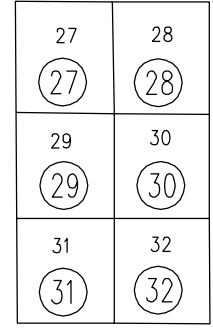
03



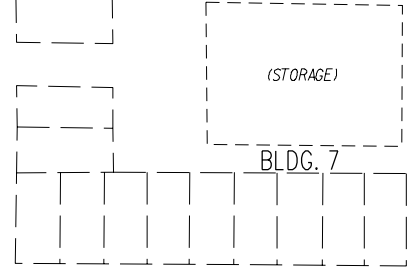
BLDG. 5



BLDG. 6



BLDG. 4



BLDG. 7

DA 73

220

LOT 1
COMMON AREA

42
4.21 AC.

04

PABLO

CAMINO

N77° 48'33"E
200.52

N12° 11'27"W
106.70

N77° 48'33"E
107.36

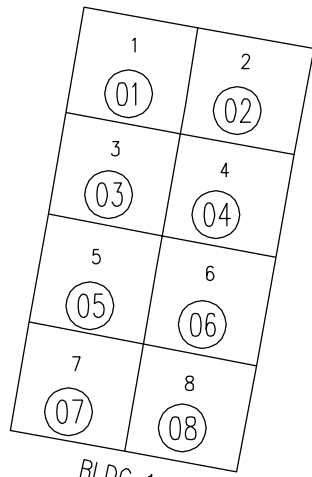
32.97
N25° 01'27"W

191.63
N2° 31'27"W

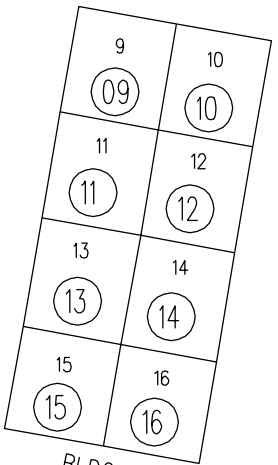
205.08
N17° 46'27"W

53.60
N19° 28'33"E

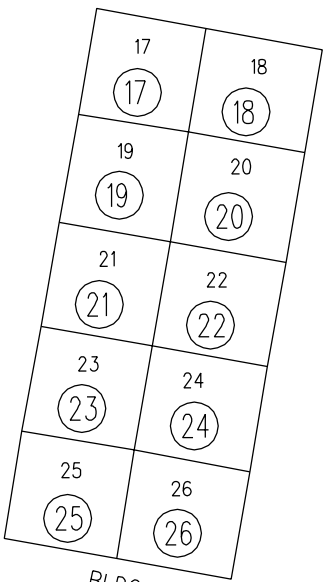
340.93
N77° 48'33"E



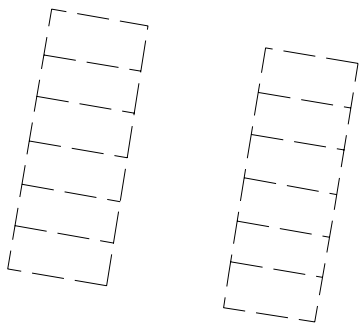
BLDG. 1



BLDG. 2



BLDG. 3



VACATED

50'

HILLSDALE

ROAD

220

FM.420-13 9-21-81 4-24-89
ASSESSOR'S MAP

BOOK 420 PAGE 22

CONTRA COSTA COUNTY, CALIF.

11