

17


1985 ROLL - TRACT 6095 M.B.273-1 "BROOKSIDE CONDO." C.C. & R.'S 11905/513 8-1-84

N42° 04' 40" E
386.84

52.82
S47° 56' E

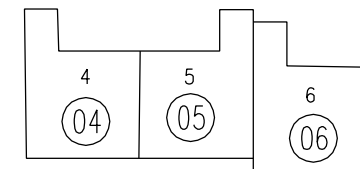
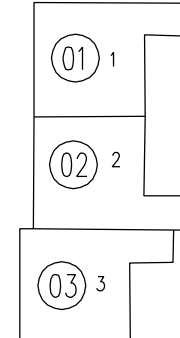
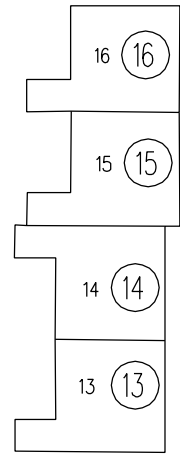
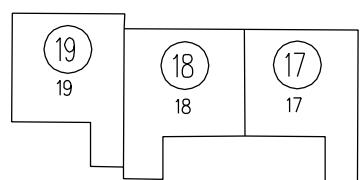
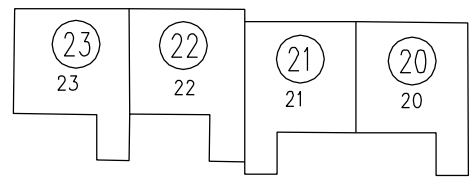
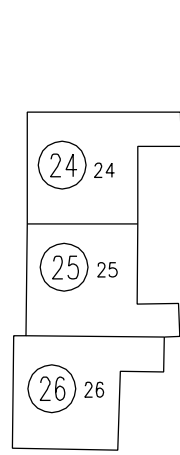
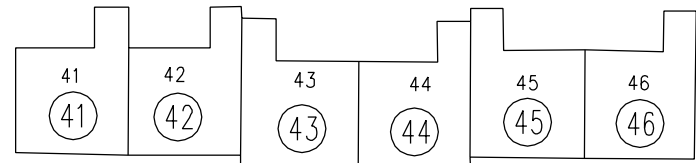
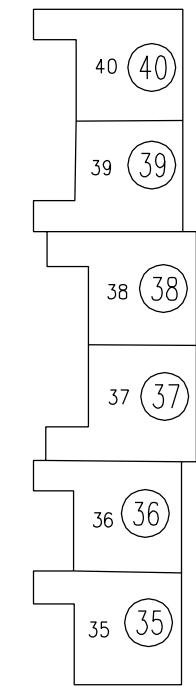
18

N42° 04' 40" E
193.14

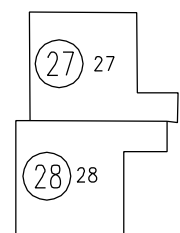
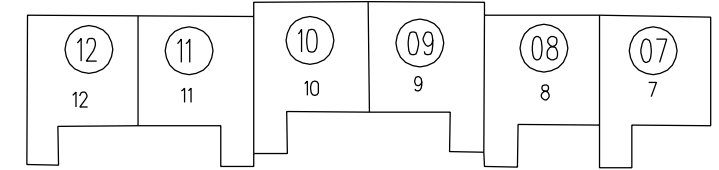
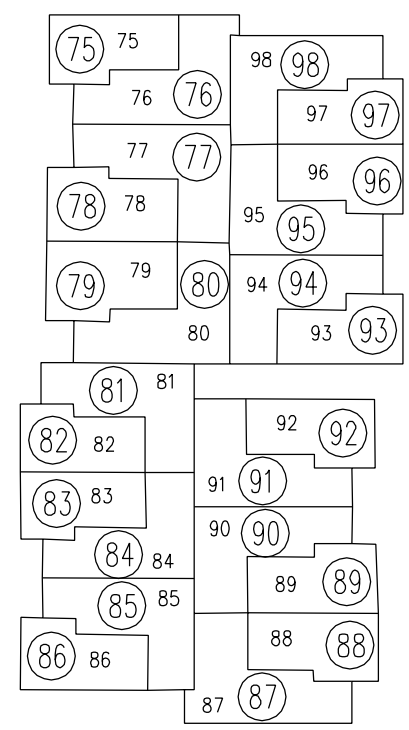
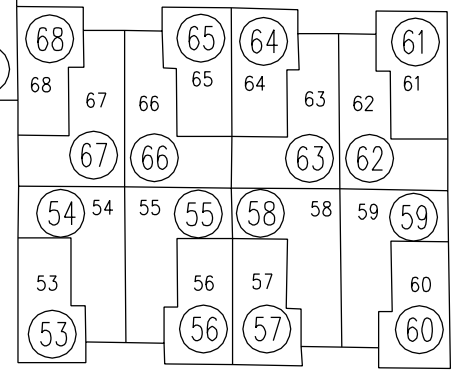
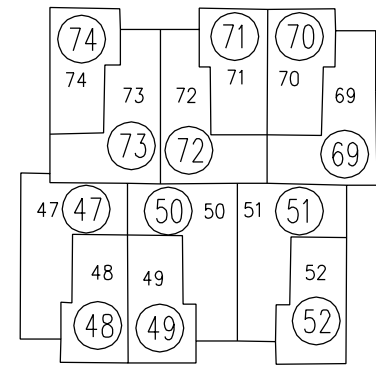
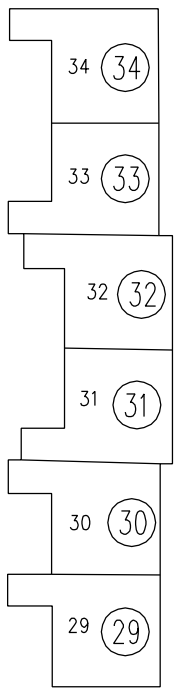


18

N47° 56' W
395.29



250
LOT 1
COMMON AREA
99
4.364 Ac.



192.47
N47° 56' W

AVENUE

90'

11

SAN PABLO

193.14
N42° 04' 40" E

150.00
N47° 56' W

250

386.84
S42° 04' 40" W

VALE ROAD

19

FM.417-18 8-14-84

ASSESSOR'S MAP