TRACT 9201 MB 506-36 3/20/08 (DEERWOOD OFFICE PARK, CONDOS) CC&R'S 2008-0094628 4/30/08

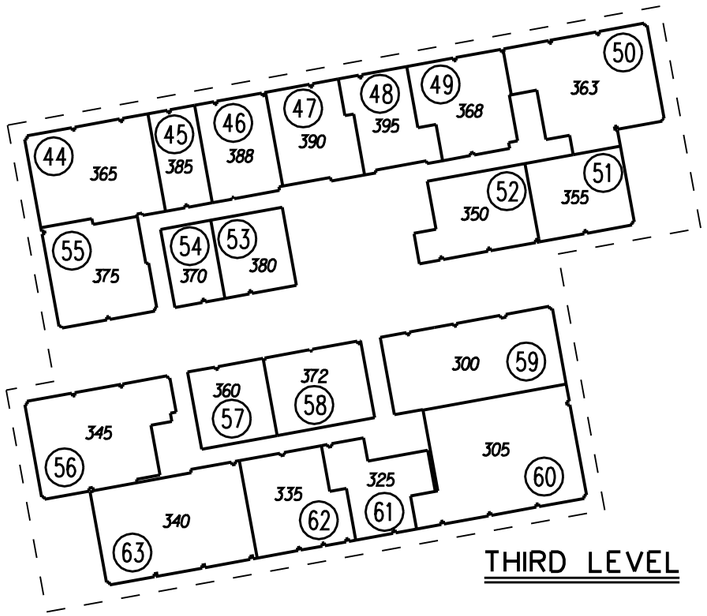

THIRD LEVEL

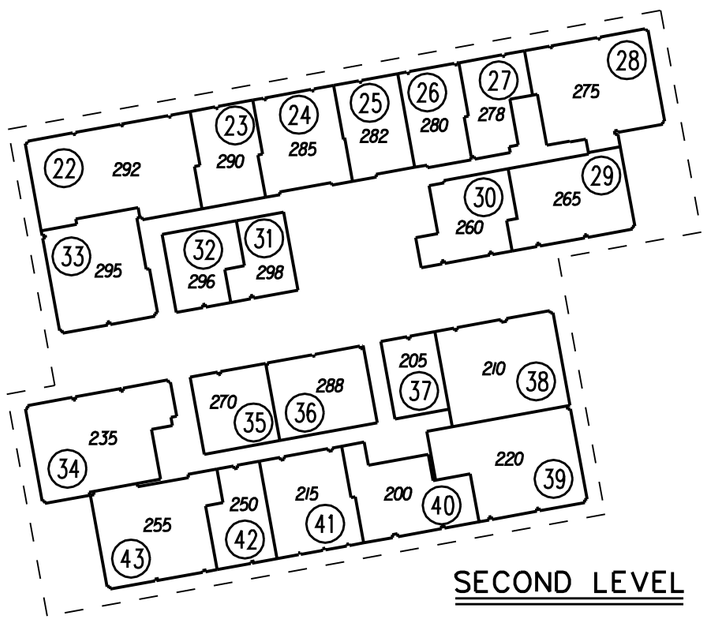

SECOND LEVEL

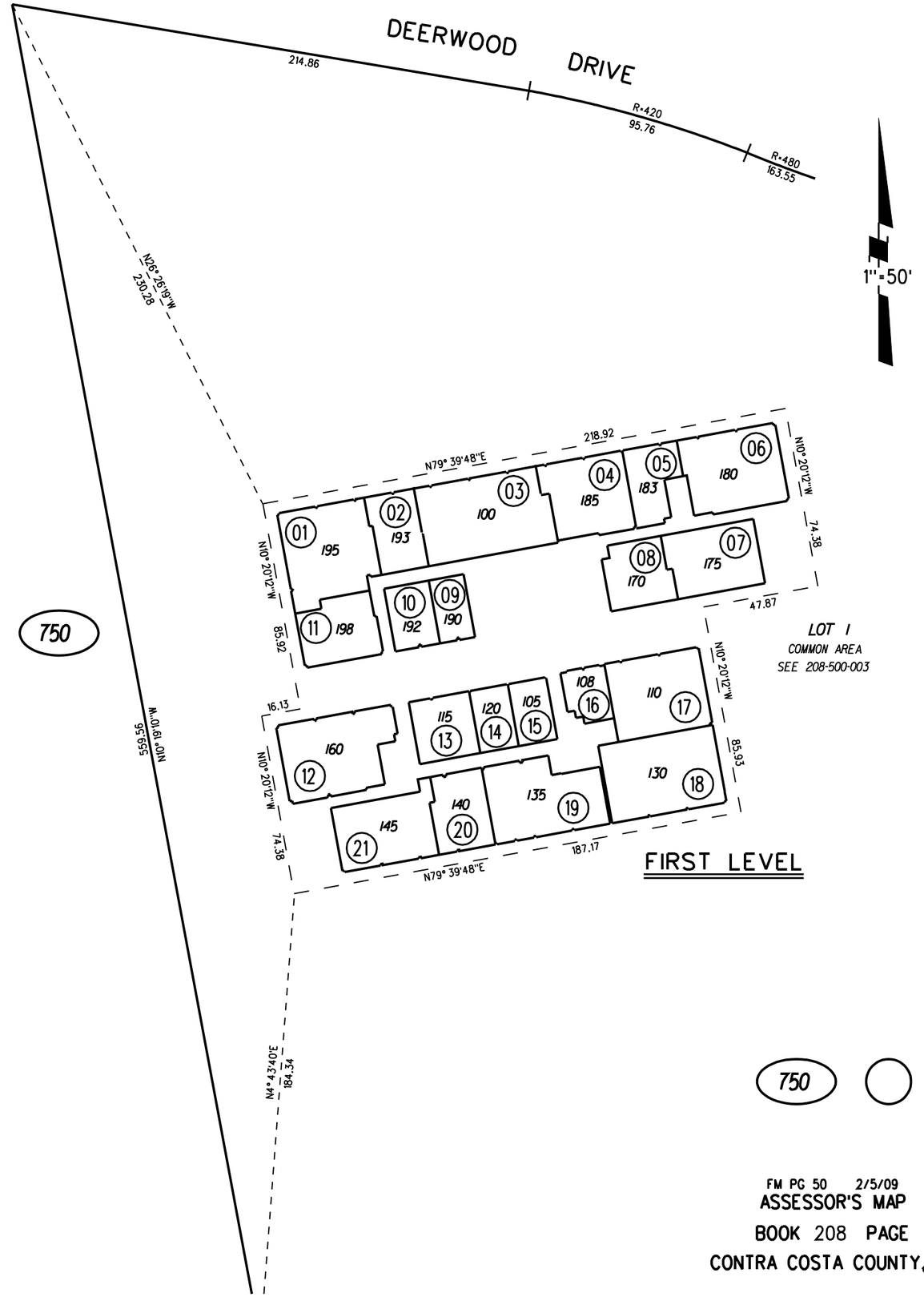

NOTE: THIS MAP WAS PREPARED FOR ASSESSMENT PURPOSES ONLY. NO LIABILITY IS ASSUMED FOR THE ACCURACY OF THE INFORMATION DELINEATED HEREON. ASSESSOR'S PARCELS MAY NOT COMPLY WITH LOCAL LOT SPLIT OR BUILDING SITE ORDINANCES.

FM PG 50 2/5/09

ASSESSOR'S MAP

BOOK 208 PAGE 75

CONTRA COSTA COUNTY, CALIF.