

C.C.CANAL

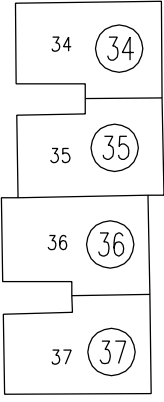
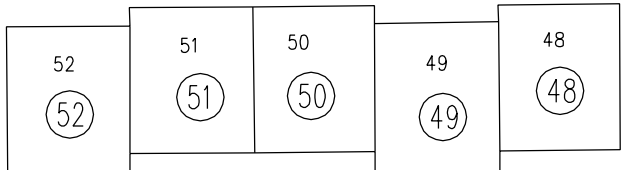
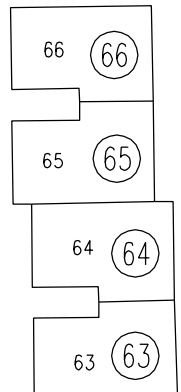
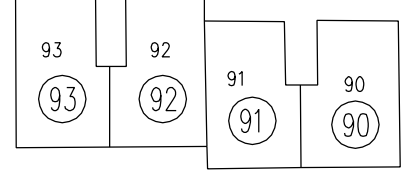
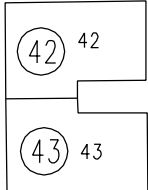
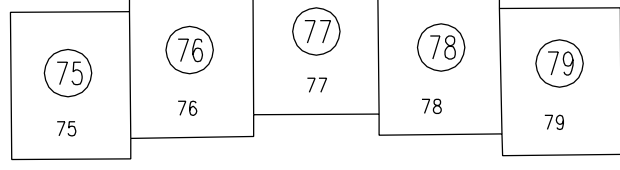
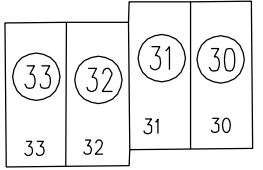
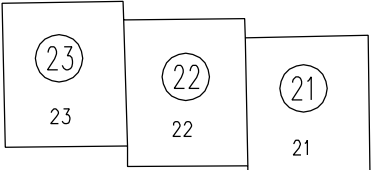
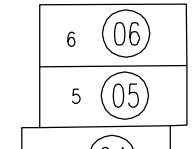
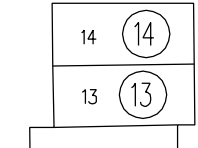
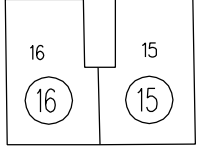
14

1986 ROLL - TRACT 6478 M.B.290-44"OAK ROAD VILLAS II" CONDO. C.C.&R.'S 13052/564 8-11-86

N88°50'53"W - 293.73

17

N8°48'07"E - 186.11



303.94
N10°48'27"E

OAK ROAD

OAK

11

270

23

19

14

N88°50'53"W - 30.90

N1°13'59"E - 91.66

N8°48'07"E - 51'

N88°46'01"W - 138.61

FIRST LEVEL

N1°13'59"E - 163.53

N88°46'01"W - 362.92

37.01
R*1042.07

156.07
N8°46'21"E

1"=50'