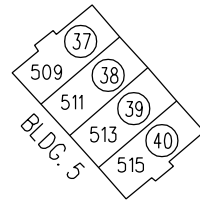
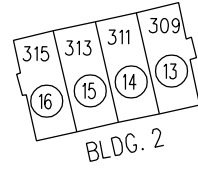


1985 ROLL - TRACT 6197

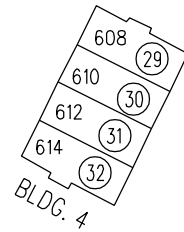
M.B. 280-49 "SUNTREE" CONDO.
C.C.&R.'S 12103/106 12-13-84

SCOTTSDALE ROAD

NO SCALE



PARCEL "A"
COMMON AREA
57
5.13Ac.



CREEK

GRAYSON

THIRD LEVEL

NOTE: THIS MAP WAS PREPARED FOR ASSESSMENT PURPOSES ONLY. NO LIABILITY IS ASSUMED FOR THE ACCURACY OF THE INFORMATION DELINEATED HEREON. ASSESSOR'S PARCELS MAY NOT COMPLY WITH LOCAL LOT SPLIT OR BUILDING SITE ORDINANCES.

