

"2007" POR TRACT 8960 MB 483-14 (CLUB VILLAS CONDOS) 9/26/05

CONDO PLAN 2006-0080548 3/16/06 (BLDGS 3-8)  
CONDO PLAN 2006-013191 4/27/06 (BLDGS 9-11)  
CONDO PLAN 2006-0140287 5/4/06 (BLDGS 14-16)

MARCHBANKS  
N39° 52' W

15

1"=50'  
DR  
612.80

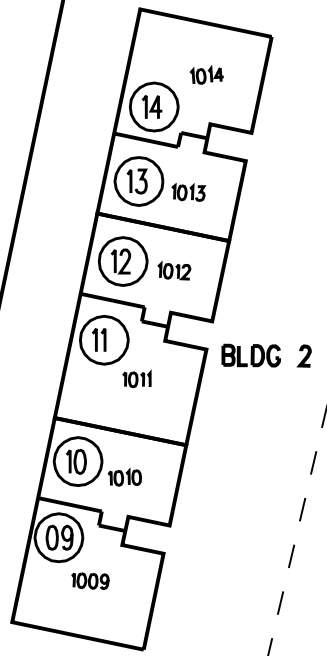
N11° 50' 44" E  
576.75

08

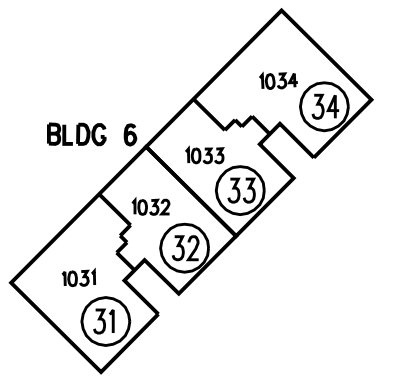
33

MASTERS

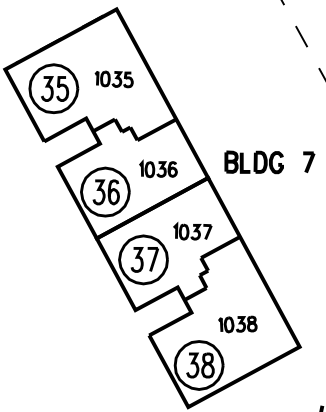
CT



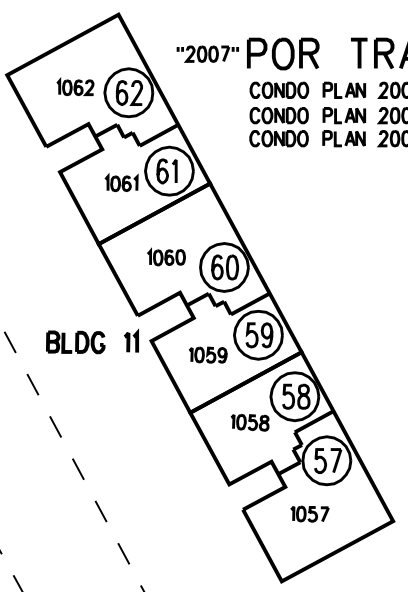
BLDG 2



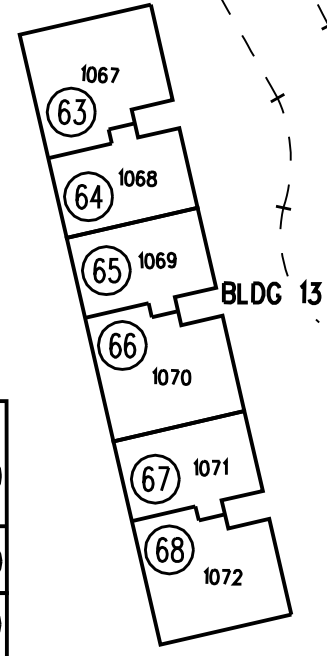
BLDG 6



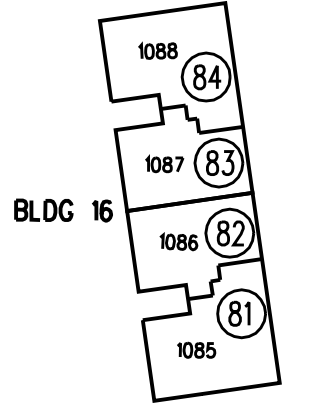
BLDG 7



BLDG 11



BLDG 13

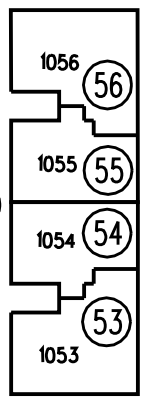


BLDG 16

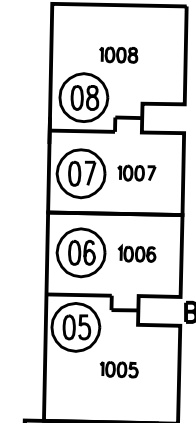
CT  
PLAYER

LOT 1  
COMMON AREA  
169  
17.25 AC

340

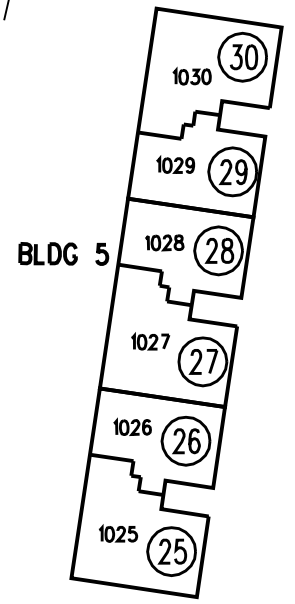


BLDG 10

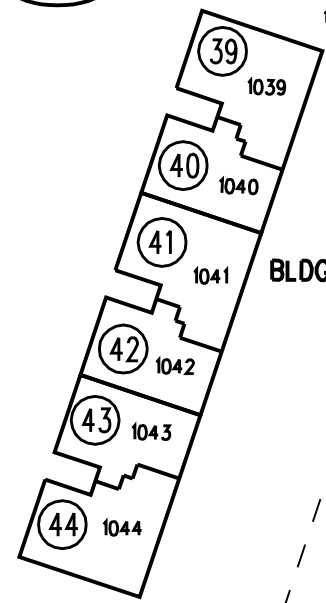


BLDG 1

CT  
MASTERS

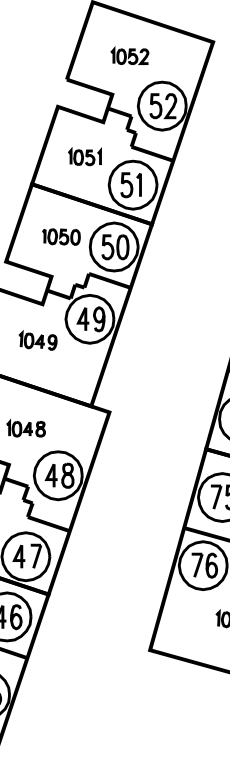


BLDG 5

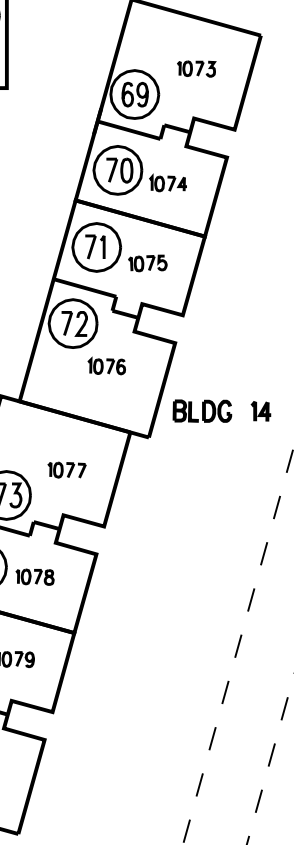


BLDG 8

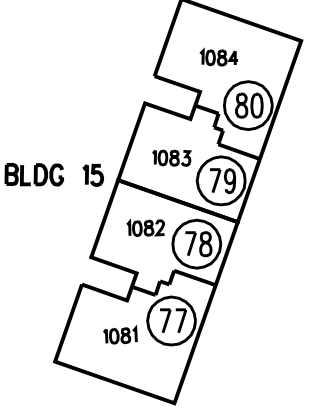
CT  
MASTERS



BLDG 9



BLDG 14



BLDG 15

340

NOTE: THIS MAP WAS PREPARED FOR ASSESSMENT PURPOSES ONLY. NO LIABILITY IS ASSUMED FOR THE ACCURACY OF THE INFORMATION DELINEATED HEREON. ASSESSOR'S PARCELS MAY NOT COMPLY WITH LOCAL LOT SPLIT OR BUILDING SITE ORDINANCES.

N1° 9' 38" E  
167.13

N89° 30' 9" W  
170

N83° 9' 9" W  
165

275  
N81° 20' 51" E

245  
N79° 20' 51" E

FIRST LEVEL

08