

N89° 41'09"E
200.00

1982 ROLL-TRACT 5721 M.B.248-9 (CONDO) CLAYTON HILL
C.C.&R.'S 5-21-81
10338/509
AMD. C.C.&R.'S 10848/79 7-12-82

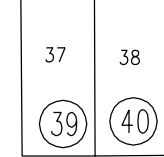
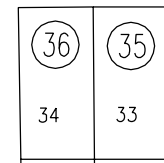

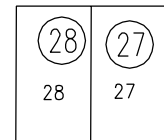
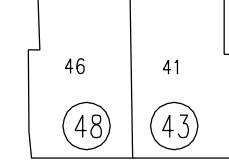
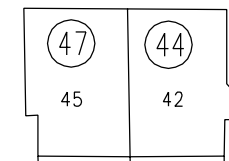
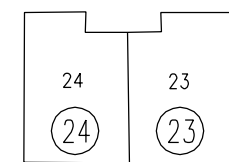
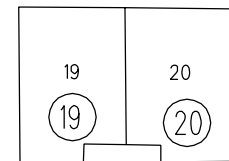
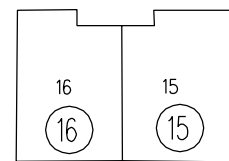
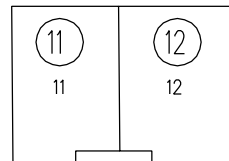
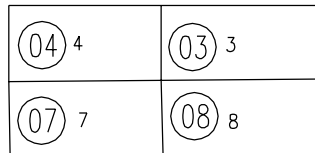
NO SCALE

N0° 18' 51" W
436.38

340
LOT 1
COMMON AREA

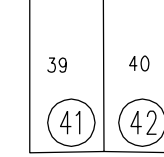
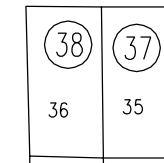
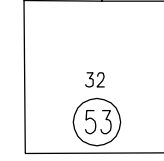

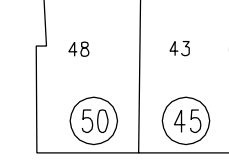

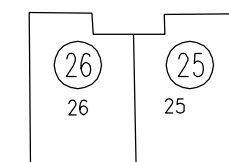
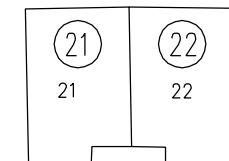
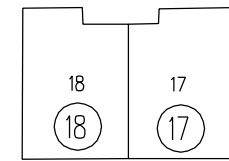
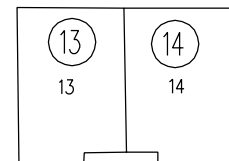
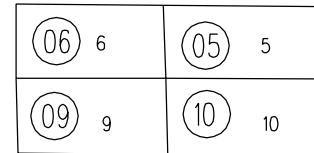
51
2.81Ac.

513.01
N0° 18' 51" W



FIRST LEVEL

CLAYTON ROAD
N69° 20' 57" W



340

LOT 1
COMMON AREA

51
2.18Ac.

SECOND LEVEL

CLAYTON ROAD



7/30/82
FM.113-17 6-19-81
ASSESSOR'S MAP
BOOK 113 PAGE 34
CONTRA COSTA COUNTY, CALIF.