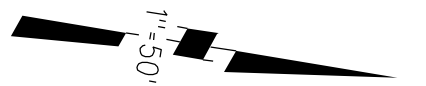


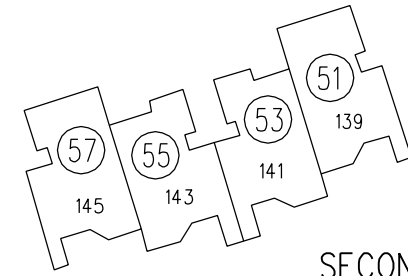
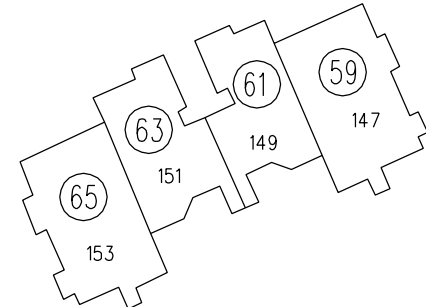
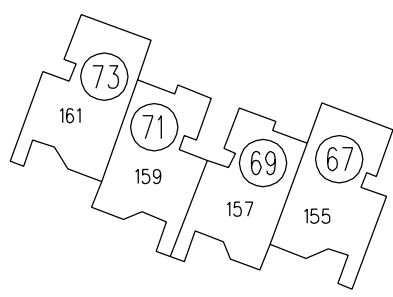

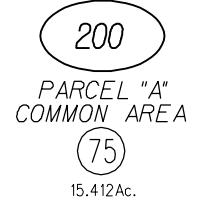
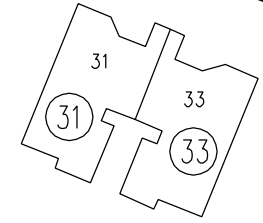
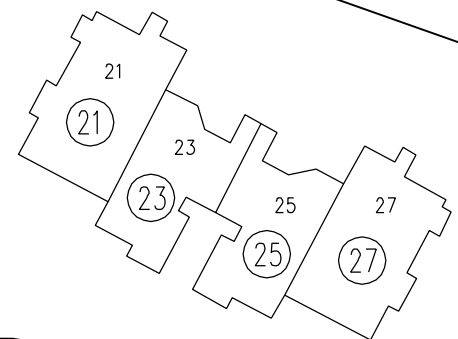
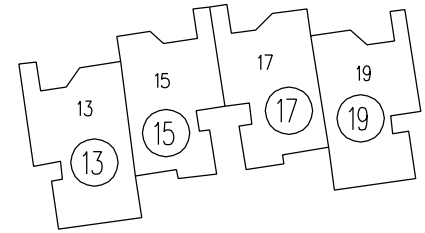
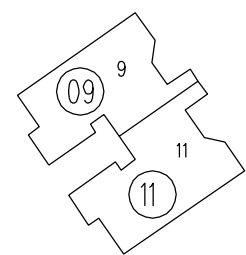

1988 ROLL - TRACT 6657 M.B. 311-33 "COUNTRY MANOR" CONDO.
C.C.&R.'S 13545/347 3-31-87




SAN GREGORIO COURT

VIA DORA DRIVE

SAN GREGORIO DRIVE



SECOND LEVEL



NOTE: THIS MAP WAS PREPARED FOR ASSESSMENT PURPOSES ONLY. NO LIABILITY IS ASSUMED FOR THE ACCURACY OF THE INFORMATION DELINEATED HEREON. ASSESSOR'S PARCELS MAY NOT COMPLY WITH LOCAL LOT SPLIT OR BUILDING SITE ORDINANCES.