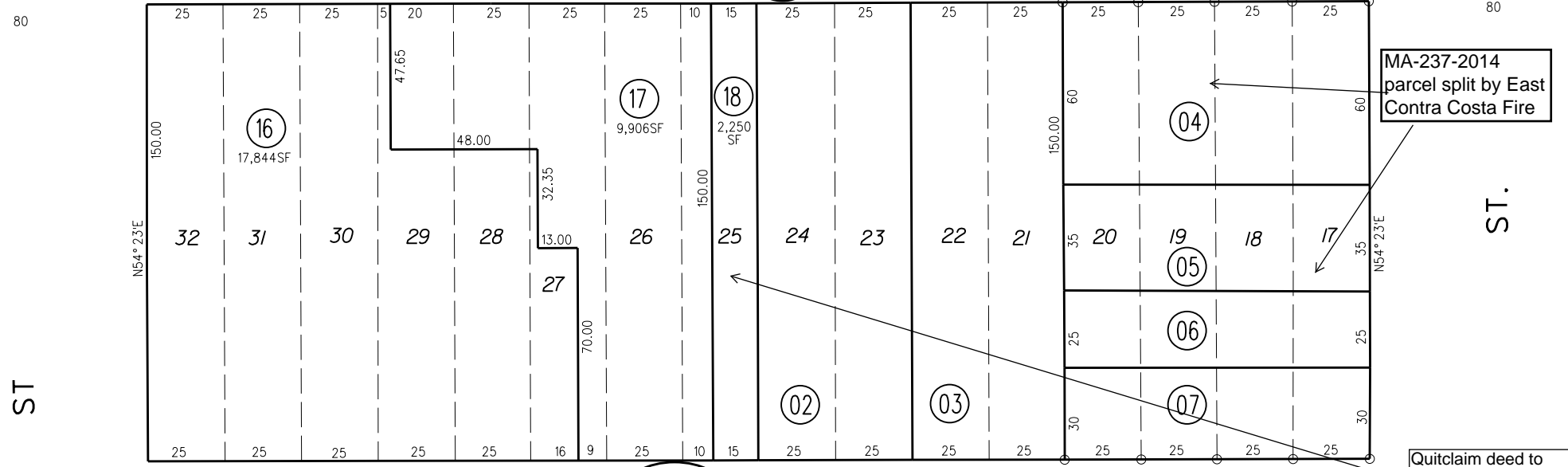


FIRST

8

ST.

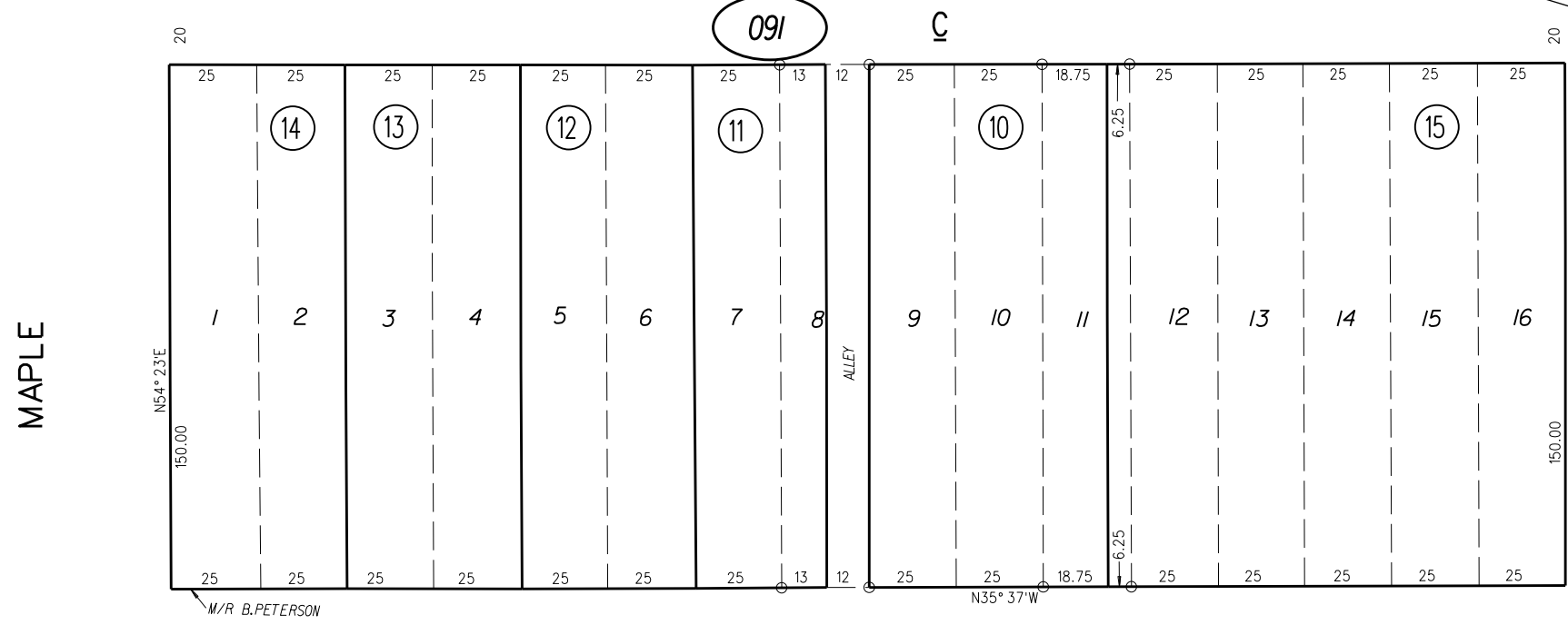


MA-237-2014 parcel split by East Contra Costa Fire

Quitclaim deed to Contra Costa Fire 2024-0018060 2/27/24

091

C

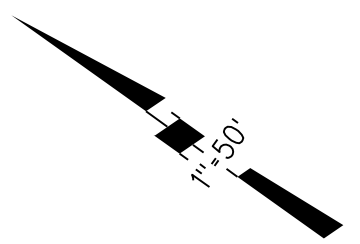


M/R B. PETERSON

N35° 37' W

BRENTWOOD (RAILROAD AVE) BLVD.

10



NOTE: THIS MAP WAS PREPARED FOR ASSESSMENT PURPOSES ONLY. NO LIABILITY IS ASSUMED FOR THE ACCURACY OF THE INFORMATION DELINEATED HEREON. ASSESSOR'S PARCELS MAY NOT COMPLY WITH LOCAL LOT SPLIT OR BUILDING SITE ORDINANCES.

23

091

16-18
10/27/15

6

24