2025 ROLL-TRACT 9397 M.B. 549-18 (CONDO)
(CONDO PLAN 23117/471 10/31/23)

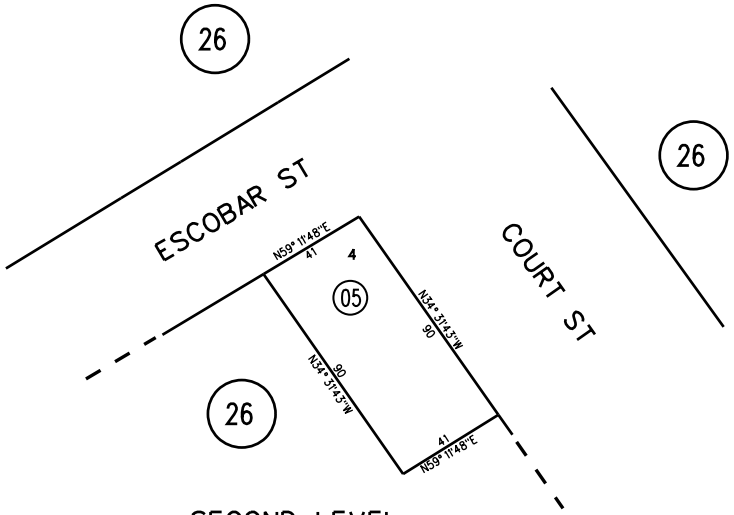

SECOND LEVEL

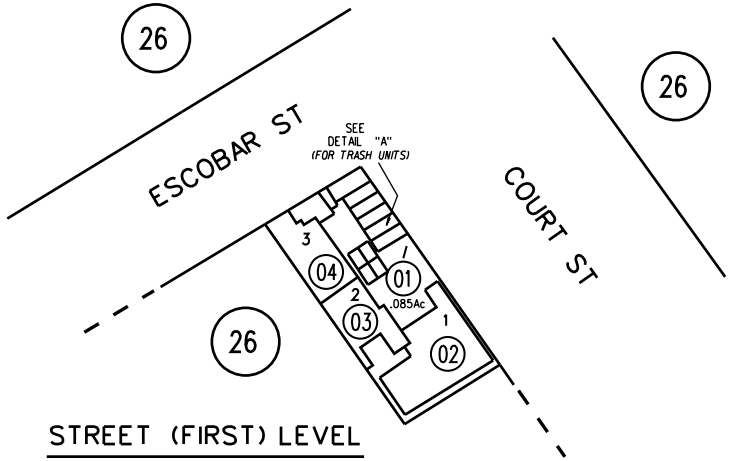

STREET (FIRST) LEVEL

1"=50'

"DETAIL A"
NOT TO SCALE

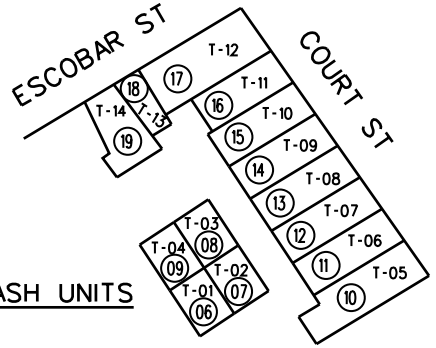

TRASH UNITS

NOTE: THIS MAP WAS PREPARED FOR ASSESSMENT PURPOSES ONLY. NO LIABILITY IS ASSUMED FOR THE ACCURACY OF THE INFORMATION DELINEATED HEREON. ASSESSOR'S PARCELS MAY NOT COMPLY WITH LOCAL LOT SPLIT OR BUILDING SITE ORDINANCES.

280

FM. PG. 26 01-01-24

ASSESSOR'S MAP
BOOK 373 PAGE 28
CONTRA COSTA COUNTY, CALIF.